

OFFICIAL VISITOR GUIDE

Prom Country

Korumburra • Leongatha • Mirboo North • Foster
Wilsons Promontory National Park



South Gippsland
Shire Council

Come for the beauty. Stay for the lifestyle





Welcome to Prom Country (South Gippsland). Simply beautiful... naturally!

"WE RESPECTFULLY ACKNOWLEDGE THE INDIGENOUS CULTURE OF THE REGION AND RECOGNISE THE IMPORTANCE OF WILSONS PROMONTORY AS A SIGNIFICANT SPIRITUAL SITE."

Prom Country is located a leisurely two-hour drive from Melbourne. A key destination on the Sydney to Melbourne touring route, the region is renowned for spectacular scenery, unspoilt beaches, lush rainforests and farm-fresh produce.

Be Inspired by Gippsland and discover Prom Country, simply beautiful... naturally!

HOW TO GET HERE

BY CAR:

From Melbourne, the journey begins on the M1, which can be easily accessed via CityLink, a tollway that connects three of Victoria's freeways, including the Tullamarine Freeway that runs from the airport to the city.

If travelling on CityLink please keep in mind that there are no cash booths. A pass or account is required for travel.

Passes for CityLink can be purchased online at www.linkt.com.au, by phone on 13 33 31 (7am-7pm, 7 days), or at participating outlets including 7-Eleven, United Petroleum and many newsagencies.

Passes can be purchased prior to travel or up to midnight 3 days after you travel. e-TAG devices can be used on all tollways in New South Wales, Queensland and Victoria.

- Once on the M1, take the Cranbourne and Phillip Island exit (M420). This will get you onto the South Gippsland Highway.
- Continue on the M420 for approximately 34 km, then take the Korumburra and Leongatha exit, route A440.

By the time you reach the township of Loch you have begun to experience the beauty of the rolling green hills of the Prom Country region.

BY PUBLIC TRANSPORT:

V/Line bus services operate daily to Prom Country.

For Melbourne to Prom Country bus times and further details contact: V/Line by telephone on 1800 800 007 or visit www.vline.com.au

Contents

Welcome to Prom Country	2
Wilsons Promontory National Park	4-5
Nyora, Poowong, Moyarra & Kongwak	6
Loch & Korumburra	7
Leongatha & Koonwarra	8
Mirboo North & Meeniyan	9
Venus Bay, Tarwin Lower & Walkerville	10
Waratah Bay & Sandy Point	11
Fish Creek, Foster & Yanakie	12
Toora, Port Franklin & Port Welshpool	13
Bass Coast & Phillip Island	14
Port Albert & Tarra Valley	15
Prom Country Walks	16-17
Prom Country Scenic Drives	18-19
Map	20-21
Prom Country Attractions	22
Food & Wine	23
Arts & Craft	23
Accommodation & Attractions	24-33
Farmers' Markets	34
Tourism Ratings	34



**PROM COUNTRY
VISITOR INFORMATION
CENTRES**

Toll Free 1800 630 704

www.visitpromcountry.com.au

infocentre@southgippsland.vic.gov.au

FOSTER: Cnr McDonald & Main Streets



**LEONGATHA COMMUNITY AND
VISITOR INFORMATION CENTRE**

**McCartin Street (Memorial Hall),
Leongatha**

Proudly sponsored by:



This publication is produced by South Gippsland Shire Council. Whilst the information in this book is deemed to be correct, no responsibility is taken by the publishers as to the authenticity of the contents and/or omissions or inaccuracies.

Photos courtesy of Ken Fraser, South Gippsland Shire Council and Destination Gippsland.



Wilsons Promontory National Park

WILSONS PROMONTORY IS THE SOUTHERN-MOST TIP OF THE AUSTRALIAN MAINLAND AND A MUCH-LOVED ICON FOR MANY VICTORIANS WHO HAVE HOLIDAYED HERE REGULARLY SINCE CHILDHOOD.

Wilsons Promontory National Park comprises over 50,000 hectares of wilderness and is host to some of Victoria's most spectacular natural scenery.

Striking and beautiful, the 'Prom' as it is affectionately known, features over 30 self-guided walking tracks that showcase the natural aesthetics of this popular holiday spot. Ranging from gentle strolls to serious treks, the bushwalking can be as relaxing or as physically invigorating as you choose.

POPULAR WALKS INCLUDE:

MOUNT BISHOP TRACK

3.7 KM, 1 HOUR (ONE WAY) – MODERATE

Starting at the Lilly Pilly Gully carpark, take the circuit track and turn off at the Mount Bishop track. The summit of Mount Bishop offers magnificent views of the Prom's west coast and offshore islands.

SQUEAKY BEACH ACCESS

300 METRES (ONE WAY) FROM SQUEAKY BEACH CAR PARK – EASY

Follow the short trail from the Squeaky Beach car park and you will find yourself at one of the Prom's most popular beaches. Listen to the quartz sand squeak as you stroll beside a backdrop of rolling surf and wind-swept vegetation. Squeaky Beach can also be accessed by a longer walk from Tidal River.

LILLY PILLY GULLY NATURE WALK

2.6 KM, 1 HOUR (ONE WAY) – EASY

Starting at Lilly Pilly Gully car park, close to Tidal River, follow the track that begins near the car park entrance. This walk travels past a variety of vegetation and finishes at one of the most southern locations of warm temperate rainforest.



The Prom is home to abundant wildlife including kangaroos, wombats, emus and koalas. Native birdlife provides a dazzling array of colour.

Accommodation at Wilsons Promontory National Park is in the form of camping, cabins, lodges, units and wilderness retreats. Roofed accommodation is extremely popular and can be booked up to 12 months in advance.

There are 484 campsites located at Tidal River, 20 sites are powered. Campsites can also be booked ahead and this is highly recommended. Advance bookings are essential for peak periods such as long weekends, and minimum stays apply. A ballot system is used to allocate cabins and camping over the Christmas/January periods. The Tidal River store stocks fresh food and a range of other consumables. Take-away meals are also available. For more information, phone: 13 19 63





IMAGE BY: Andrew Snook

Things to do, places to see...

NYORA

Nyora is a small township nestled in the rolling Prom Country hills. The town is home to the Nyora speedway that roars to life during event days with a mix of racing activity.

- Get an adrenaline rush at the Nyora Raceway
- Walk through remnant native bushland at the Wuchatsch Reserve

KONGWAK

Kongwak is a small community nestled between Inverloch and Korumburra. Each Sunday the town bursts to life with the weekly Kongwak Market, which offers a range of stalls, fine food and music in a relaxed setting.

- Visit the Kongwak Market
(Every Sunday from 10am – 2pm)

POOWONG

Poowong is a small village surrounded on all sides by dairy farms and lush countryside. The township radiates pleasant country hospitality and a rich history that can be viewed as you wander through town past the historic Pioneer Chapel and cemetery.

- Visit beautiful wooden sculptures at the Poowong Sculpture Park
- View the historical Poowong Pioneer Church
- During summer cool down at the local pool

MOYARRA

Moyarra is a rural area nestled between Bena and Kongwak.

- Visit Prom Country Cheese and sample a variety of cheeses (many award winning) made from sheep's milk. Open weekends from the start of September to the end of June 10am – 4pm



IMAGE BY: Shirley Arestia



LOCH

Loch is a charming village filled with cosy cafes, antique stores and galleries. The township is set back from the highway amongst colourful cottage gardens that spill out cheekily onto the street.

- Walk over the Loch Suspension Bridge
- Explore antique, craft and art stores
- Relax at the family friendly Sunnyside Park (play equipment, BBQs & skate park)
- Discover the beautiful Jeetho Hall (heritage building located just out of Loch Village)

KORUMBURRA

Korumburra, established in 1887, stands firmly as the heritage centre of Prom Country. The township was a primary producer of black coal for Victoria's rail industry until the last mine closed in 1958. Today Korumburra has moved from coal to cows and has a thriving dairy community.

- Visit the Coal Creek Community Park & Museum. Open Thurs – Mon inclusive, 7 days in the Victorian school holidays. Free admission
- Discover the grand Edwardian railway station in Station Street
- Check out the Coal Creek Farmers' Market (2nd Saturday of each month)
- View an extensive range of hand thrown, wood-fired stoneware at Gooseneck Pottery
- View changing artworks at the Coal Creek Community Art Gallery



Things to do, places to see...

LEONGATHA

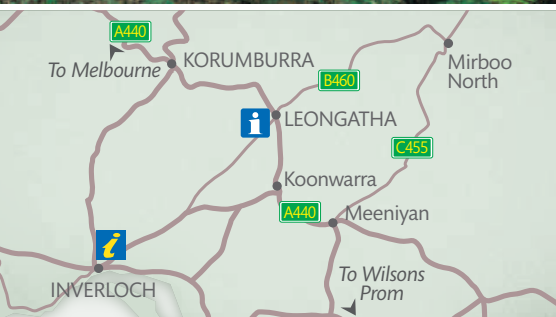
Leongatha is the major shopping and service centre in Prom Country and hosts a broad range of facilities and services for visitors. Justifiably proud of both its civic and private gardens, Leongatha hosts a Daffodil Show annually.

- Watch a new release movie at the Stadium 4 Cinema complex
- View a changing array of artwork at the Leongatha Gallery
- Have a leisurely game of golf at the 18 hole Leongatha Golf Course
- Sample boutique red and white wines at local Leongatha Wineries
- Take a 'splash' at the Splash Aquatic Centre
- Walk, ride or cycle the Great Southern Rail Trail
- Find the statue of Lennie Gwyther & his pony Ginger Mick, and learn about their incredible journey
- Pick up fresh produce at the Leongatha Community Market (no longer Farmers Market)

KOONWARRA

Koonwarra Village between Leongatha and Meeniyan prides itself on its commitment to holistic sustainability. In 2004, Koonwarra became the first Eco-wise town in Australia.

- Visit the acclaimed Koonwarra Farmers' Market (1st Saturday of each month)
- Take one of many walks through the Koonwarra Nature Reserve which showcases a wide range of flora and fauna or
- Take a stroll on the Great Southern Rail Trail
- Pamper yourself with a relaxing massage or treatment at The Escential Shop



MIRBOO NORTH

Mirboo North is situated on the 132km Grand Ridge Road, which weaves its way through the beautiful Strzelecki Ranges and provides majestic forest views. The extensive Baromi Park is a key feature of Mirboo North with playgrounds, skate bowl and BBQ facilities all centrally located.

- See the bronze sculpture commemorating the tireless work of volunteers during the Black Saturday bushfires, immortalised by the image of a CFA volunteer and a koala
- Experience the beauty of the Lyrebird Forest Walk
- Walk, ride or cycle 13km along the Grand Ridge Rail Trail
- Drive the Grand Ridge Road, one of Victoria's most spectacular drives. The drive spans 132km of mostly gravel roads and provides views of majestic mountain ash trees
- Sample tasty wines at the Red Door Estate cellar door

MEENIYAN

Meeniyian is another fascinating village at the turning point to Wilsons Promontory and the seaside hamlets of Waratah Bay and Sandy Point. Meeniyian is a town with artistic flair. Live music is hosted regularly at the Meeniyian Hall.

- Visit the Meeniyian Art Gallery
- Access the Great Southern Rail Trail and walk, ride or cycle to Stony Creek, Fish Creek or Foster and beyond
- Experience country racing at its best at the Stony Creek Racing Club. The racecourse hosts several events from December to April
- Shop for fresh produce at the Meeniyian Farmers Market (2nd Sunday of every month 9am – 2pm)
- Visit Blue Tree Honey Farm in nearby Dumbalk



Things to do, places to see...

VENUS BAY

Venus Bay has five superb beaches including a patrolled beach over the summer months. With fine golden sand and the State's longest sand spit, Venus Bay is a beach goer's delight.

- Swim, paddle or surf at one of the many beaches (beach 1 is patrolled during summer)
- Walk the 6km Point Smythe Nature Trail. The circuit walk takes you through thick coastal vegetation and remains reasonably sheltered even on windy days

TARWIN LOWER

Tarwin Lower is renowned as a fisherman's paradise and is idyllically situated on the banks of the Tarwin River. A small but well resourced town, Tarwin Lower provides a relaxing escape from hectic city life.

- Picnic at the 35 metre 'long table'
- Visit the Bald Hill Wetlands Reserve and walk through open woodlands and paperbark thickets

- Try your hand at fishing from one of the many fishing platforms
- Walk or cycle between Tarwin Lower and Venus Bay along the pathway

WALKERVILLE

Walkerville is a tiny coastal settlement which was once one of the busiest places in South Gippsland due to its thriving lime industry. You can still see remnants of the burnt-out lime kilns on the cliffs of Walkerville South, also home to a historic cemetery.

- Visit the historic Cape Liptrap lighthouse (unsealed road)
- Examine the remnants of the Walkerville Lime Kilns
- Visit the historic cemetery, located near the Kilns
- Swim or paddle in the calm, clear water



SANDY POINT

Sandy Point is a relaxed coastal haven. The General Store and Café provide the necessary services to make your stay pleasant and entertainment is often for locals and holiday-makers alike at the Surf Life Saving Club.

- Grab a towel and head out to the majestic Sandy Point beach
- Watch the wind and kite surfers at Shallow Inlet
- View artworks at the Sandy Point Gallery
- Walk the Roy Henderson Path through coastal vegetation

WARATAH BAY

Waratah Bay is a quiet coastal town with magnificent sandy beaches that stretch as far as the eye can see. Strolling along the pristine beach at Waratah Bay and contemplating the view to the Prom is a humbling experience.

- Swim or paddle at the beach
- Try your hand at fishing at one of many great fishing spots



Things to do, places to see...

FOSTER

Foster was originally a gold mining town settled in the 1870s. The town boasts close access to the Prom and is a popular base for visitors. Set in the centre of a rich agricultural area, Foster is the main shopping precinct for Wilsons Promontory and the coastal communities surrounding Corner Inlet and Waratah Bay.

- Buy fresh food at the Prom Country Farmers' Market (3rd Saturday of the month)
- Embark on Hayes Walk and view the site of Victory Mine, Foster's largest gold mine.
- Admire the views from Foster North lookout
- View an array of artwork at Stockyard Gallery
- Walk, ride or cycle the Great Southern Rail Trail

FISH CREEK

Fish Creek is a rural village that attracts many visitors en route to the 'Prom'. Exhibiting a strong artistic flavour, Fish Creek is dotted with cafes and galleries and provides a perfect stopping point for either a short visit or longer stay. Look for the giant mullet on top of the Fish Creek Hotel.

- Access the Great Southern Rail Trail and walk, ride or cycle to Foster or Meeniyan
- Park the car at the foot of Mount Nicoll and walk to the lookout at the peak
- Explore local galleries

YANAKIE

Yanakie is on the doorstep of the Prom, the last settlement on the peninsula before the National Park. Situated between Corner Inlet and Shallow Inlet, the town offers accommodation and basic services to visitors.

- Walk the 500 metre Hourigan Camp Lane Walk (off Millar Road)
- Take a scenic flight over Wilsons Prom with Prom Country Scenic Flights or PromHelis
- Walk the Duck Point Loop through coastal vegetation and onto the shore of Corner Inlet



IMAGE BY: Kirsty Mawer



TOORA

Toora is located on Corner Inlet and is an internationally recognised wetland site, renowned for the huge variety of migratory birds that nest in the area. The town has a number of heritage sites that add character to the rural township.

- Visit the Toora Wind Farm with its 12 turbines
- Walk to the Toora bird hide and view the migratory and indigenous birdlife
- Discover Agnes Falls, Victoria's highest single span falls with a drop of 59 metres

PORT FRANKLIN

Port Franklin was settled in the 1840s by timber cutters and developed into a productive fishing port. Today the Port Franklin township is a quiet, picturesque village, popular for fishing.

- Purchase fresh seafood from the Jetty (phone first to avoid disappointment)

PORT WELSHPOOL

The coastal village of Port Welshpool revolves around fishing. Colourful commercial trawlers at the wharf makes for a great photo opportunity and the views to Wilsons Prom are truly spectacular.

- Try your hand at fishing
- Walk ride or cycle the Great Southern Rail Trail. The 72km trail starts (or ends) in Port Welshpool
- Visit the Port Welshpool and District Maritime Museum
- Take a stroll or drop a line on the iconic 800 metre Port Welshpool Long Jetty


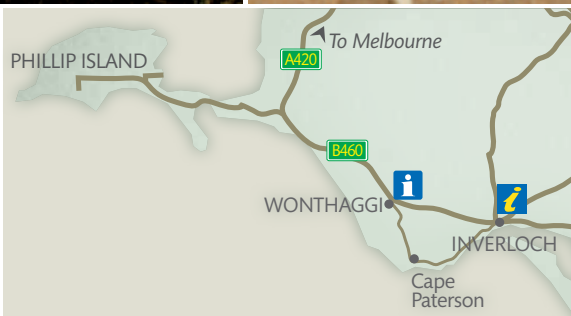


IMAGE BY: Natasha O'Neil



Things to do, places to see...

BASS COAST

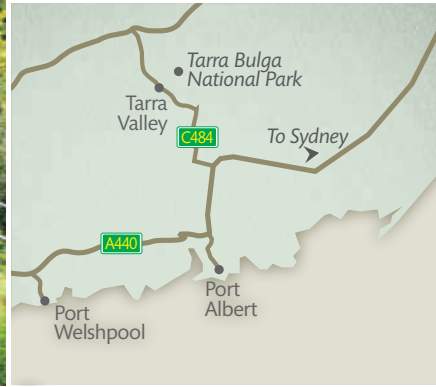
Bass Coast is nestled between Prom Country and Phillip Island. Home to Wonthaggi, Inverloch, Grantville and many smaller towns, Bass Coast is a great day-trip destination from Melbourne.

- Drive the Bunurong Coastal Drive which links the townships of Inverloch and Cape Paterson via a coastal road with spectacular views
- Swim in deep rockpools at Cape Paterson
- Walk the Screw Creek walk
- Visit the State Coal Mine and discover Victoria's mining heritage
- Walk or ride the Bass Coast Rail Trail

PHILLIP ISLAND

Phillip Island is one of Prom Country's nearest neighbours. Home to an abundance of natural attractions, native wildlife and the world famous Penguin Parade, Phillip Island is one of Victoria's most popular attractions.

- Visit the Phillip Island Nature Parks – home of the Penguin Parade, Churchill Island and the Koala Conservation Centre
- Watch pelicans get fed daily at 12pm near the pier in San Remo
- Discover the National Vietnam Veterans Museum
- Wander the boardwalks at Rhyll and view local birdlife



PORT ALBERT

Port Albert holds the title of Gippsland's oldest Port. Established in 1841, the coastal hamlet remains popular with fishermen and visitors alike. Historic buildings within the township exude character, whilst Port Albert's long held reputation for quality fish and chips continues to this day.

- Walk the Old Port Trail, a 6km walking path that begins (or ends) on Old Port Road
- Visit the Gippsland Regional Maritime Museum

TARRA VALLEY

Tarra Valley, nestled amongst towering Mountain Ash and lush tree ferns, is a much-loved destination. The region is also home to Tarra Bulga National Park, which comprises 2,015 hectares of some of the best cool temperate rainforest within the Strzelecki Ranges.

- Visit Corrigan's Suspension Bridge. The walk takes approximately 25 minutes to complete one-way
- Grab a pack and walk the Grand Strzelecki Track
- Explore Cyathea Falls, an impressive waterfall located 1.4 km within the park



Prom Country Walks

VENUS BAY/TARWIN LOWER PATHWAY:

Walk or ride 5 km between the townships of Tarwin Lower and Venus Bay on a compacted fine gravel pathway that follows the banks of the Tarwin River. The Tarwin River meanders between the two townships and provides many points of interest. The path is gently undulating and suitable for all fitness levels.

ROY HENDERSON WALK:

The Roy Henderson Path is a 2.4 km walk through a range of coastal vegetation. Starting at the beach-end of Manuka Street, the path emerges at the edge of Shallow Inlet Road, then travels through beautiful ti-tree woodlands and new growth eucalypts, into a forest of well established Banksia trees. Finally, the path passes the tidal flats of Shallow Inlet with views towards the rolling Foster hills. The walk takes approximately 45 minutes (one way) to complete.

OLSEN'S WALK:

Olsen's Walk is located in the Korumburra Botanic Park and provides a relaxing stroll through native and European vegetation. The walk is short, but scenic, and follows (in part) the path carved by the slow moving Coalition Creek.

FOSTER FLORA RESERVE WALKS:

Foster was once a bustling gold mining town known as Stockyard Creek. The Foster Flora Reserve, located within and around the Foster township, contains numerous walking tracks that can be undertaken individually or linked together for an extended walk. Many of the walks pay homage to the town's gold heritage and incorporate the sites of old Stockyard Creek Mines, long since closed. Walks include: Hayes Walk, Cody Gully Walk, Ophir Hill Walk and New Zealand Hill.

THE SKIP WALK:

Discover the history of Korumburra's coal mining and follow the walk along the route of the early 1900s horse drawn slipway which transported the coal from the mine. Start the Skip Walk at the information board at the bottom of Silkstone Road just past the gate to the Transfer Station. Walk is approximately 700 metres (one-way).

THE KOONWARRA NATURE RESERVE:

This bushland reserve is significant for conservation purposes and contains many short walks. Take a stroll and discover the wide range of native flora and fauna. Approximately 1.2 kilometres (one way) with two entry points located on the Koonwarra-Inverloch Road.



GREAT SOUTHERN RAIL TRAIL:

The Great Southern Rail Trail is suitable for both the energetic and not so energetic outdoor enthusiast. The 72 km fine gravel trail winds between Leongatha and Port Welshpool, with many access points on the way. The trail is mostly flat or gently undulating with moderate gradients from Fish Creek to Foster. Suitable for walking, cycling, horse riding and wheelchairs.

GRAND RIDGE RAIL TRAIL:

The Grand Ridge Rail Trail winds 13 km between the picturesque townships of Mirboo North and Boolarra in the Strzelecki Ranges.

POINT SMYTHE COASTAL WALK:

The Point Smythe Nature Trail is 6 km in length and remains sheltered even on windy days. Taking approximately 2 hours to complete (return journey) the Point Smythe Walk takes you through masses of coastal vegetation and onto the beach at Point Smythe. The walk has a medium difficulty level. Dogs are not permitted.

LYREBIRD FOREST WALK:

Located just out of Mirboo North township, the Lyrebird Forest Walk is an easy one and a half hour bushwalk through native forests typical of the South Gippsland region. Signs on the main highway indicate the entrance to the car park and picnic area where the walking track begins and ends.

YANAKIE/DUCK POINT LOOP:

The Yanakie/Duck Point Loop is a short circuit walk (approx 2km) that showcases panoramic views of Corner Inlet and Wilsons Promontory. Local and migratory birds can often be seen along the walk. Start at the Yanakie boat ramp (Foley Road) and take the track through the coastal bush, which will lead you out onto the shore of Corner Inlet. Conditions vary depending on tides – avoiding high tide is recommended. Once on the beach turn right and follow the beach back towards the boat ramp.

MOUNT NICOLL LOOKOUT:

The Mount Nicoll Lookout features picturesque views of Wilsons Promontory and Corner Inlet. The lookout is accessed via a 200 metre gravel trail, up a reasonably steep incline. The views are quite spectacular and on a clear day visibility can stretch for miles. The Mount Nicoll Lookout is located midway between the townships of Fish Creek and Foster, on the Fish Creek – Foster Road. Access is via a gravel road. Not suitable for caravans.



Prom Country Scenic Drives

ARAWATA SCENIC DRIVE:

The Arawata Scenic drive is a pleasant 25 minute drive between the townships of Korumburra and Leongatha. Travelling from Melbourne, turn left at the Korumburra-Warragul Road and travel along the road for approximately 5 km, turning right when you reach Fairbank Road. Continue on Fairbank Road through the township of Arawata, past Mayfield Gallery and Lancey's Lookout. After you pass the locality of Fairbank (no township), turn right onto Wild Dog Valley Road. Continue on Wild Dog Valley Road until you reach the Strzelecki Highway, turn right and you will soon be in the township of Leongatha. Drive highlights are the majestic views of rolling green hills and fertile farmland.

THE GRAND RIDGE ROAD:

One of Victoria's most spectacular drives. Winding through 132 km of tall mountain ash trees and steep fern gullies, the Grand Ridge Road showcases a whole panorama of Strzelecki wilderness as it follows the route of the pioneer settlers. Approximately half of the road is unsealed and can be accessed via the Korumburra – Warragul Road, at Mirboo North, at Tarra Bulga National Park or at Willung South on the Hyland Highway.

KORUMBURRA TO INVERLOCH SCENIC DRIVE:

This half an hour drive provides expansive views of rolling South Gippsland hills and, on a clear day, the coast rising up in the distance. Midway along the drive is a viewing platform that provides a great stopping point for photos or a picnic. To access, turn into Radovick Street (C437) from Korumburra township and follow signage to Inverloch or Wonthaggi. From Inverloch, turn onto the Inverloch – Kongwak Road (C411) from the Bass Highway (B460).

PENGUINS TO THE PROM COASTAL DRIVE:

The 'Penguins to the Prom Coastal Drive' links two major attractions, the Penguin Parade in Phillip Island and Wilsons Promontory National Park. The drive begins on the B460 then takes a scenic detour along the C435 towards Cape Paterson and the start of the majestic Bunurong Coastal Drive. At Inverloch the drive continues along the C442 to Tarwin Lower and then travels through the townships of Walkerville, Fish Creek and Yanakie before emerging at Wilsons Promontory National Park.



THE PROM TO TARRA BULGA DRIVE:

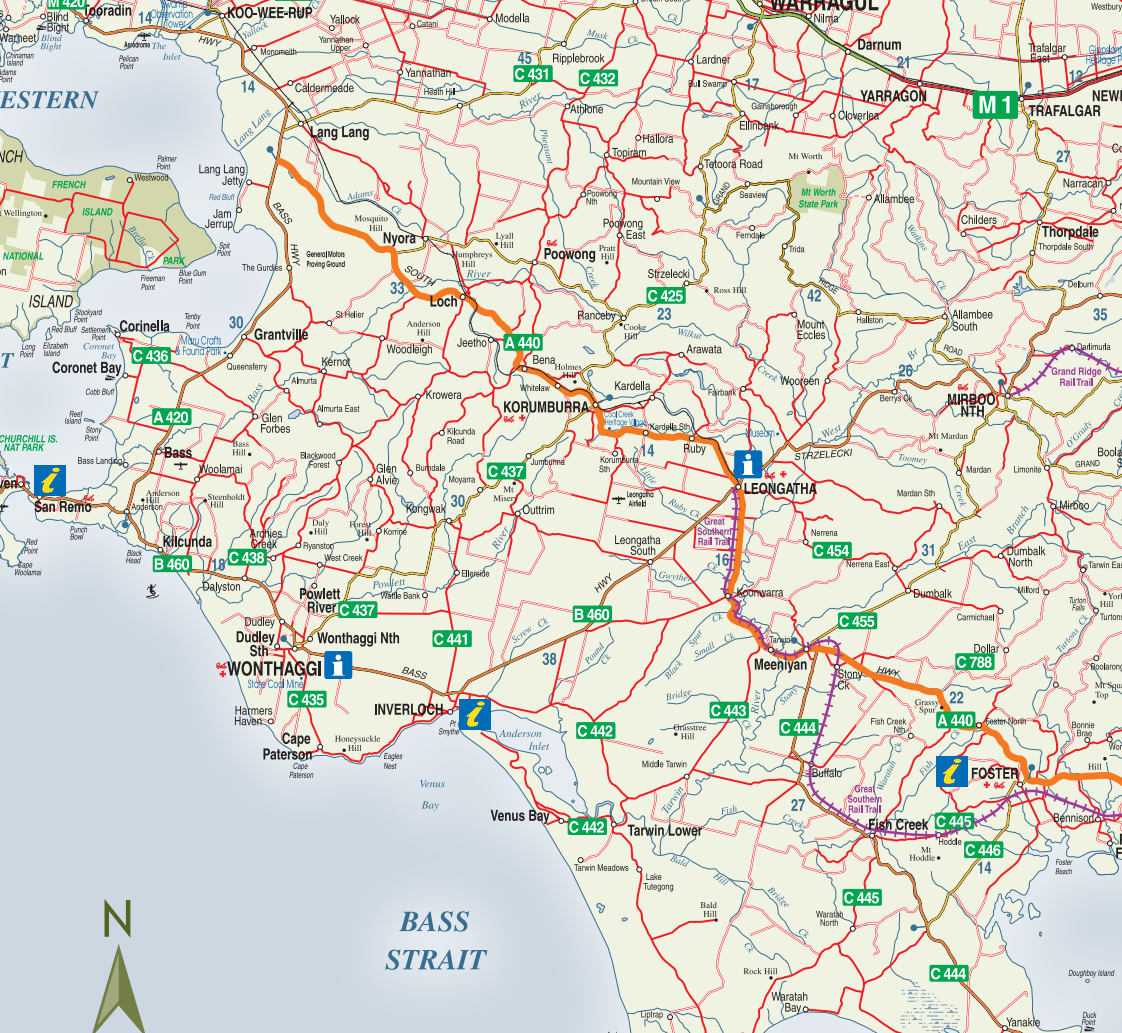
Wilsons Promontory and Tarra Bulga National Parks are both stunningly beautiful, but also very different. The Prom is coastal with beaches and sand dunes. Tarra Bulga features towering Mountain Ash, tree ferns and waterfalls. The best part is they are located an easy two-hours from each other. Take the C444 and C446 from Wilsons Prom to Foster, then follow the signs through town until you reach the South Gippsland Highway (A440). After 50km you'll reach Yarram, then continue until you see the Tarra Valley Road turn-off (C484) near the Yarram Hospital. Continue along the C484 to the Tarra Valley and Tarra Bulga National Park.

PORT DISCOVERY DRIVE:

Port Franklin, Port Welshpool and Port Albert. Three ports located within an easy one-hour drive, accessible via the A440 South Gippsland Highway. More of a destination drive, than a scenic drive, this route allows easy access to three historic ports located in picturesque townships.

For more information, including detailed driving directions, please visit www.visitpromcountry.com.au/drives





Legend

ROAD CLASSIFICATION

Freeway		SEALED	UNSEALED
Through Route			
Major Connecting Rd			
Minor Connecting Rd			
Other Roads (Regional Map)			
Tracks			
Streets (Town Plans)			
Railway Line			
Distances		10	20
Cumulative Distances			

ROUTE MARKING

National Highway		M31	U1
National Route			
State Route		B140	U2
Tourist Route			

South Gippsland Hwy

AUTO CLUB FACILITIES

Service Depot

AVIATION

Airfield

EMERGENCY SERVICES

Ambulance

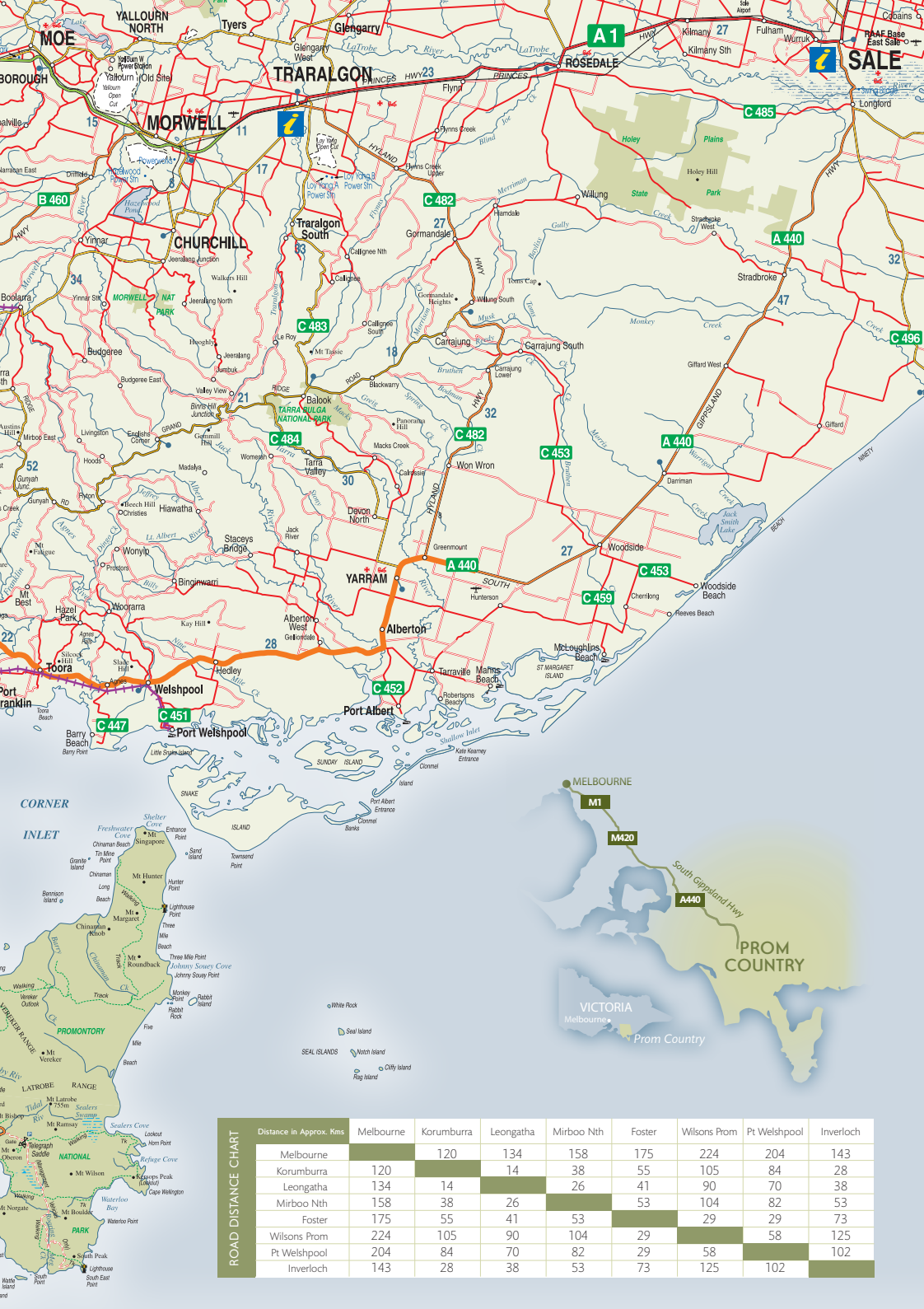
MISCELLANEOUS

Accredited Visitor Information Centre

Boat Ramp



Original cartographic data
supplied by RACV



ROAD DISTANCE CHART	Distance in Approx. Kms	Melbourne	Korumburra	Leongatha	Mirboo Nth	Foster	Wilsons Prom	Pt Welshpool	Inverloch
	Melbourne		120	134	158	175	224	204	143
	Korumburra	120		14	38	55	105	84	28
	Leongatha	134	14		26	41	90	70	38
	Mirboo Nth	158	38	26		53	104	82	53
	Foster	175	55	41	53		29	29	73
	Wilsons Prom	224	105	90	104	29		58	125
	Pt Welshpool	204	84	70	82	29	58		102
	Inverloch	143	28	38	53	73	125	102	




IMAGE BY: Ino Kuvacic



Prom Country Attractions

TARRA BULGA NATIONAL PARK:

Tarra Bulga comprises 1560 hectares of lush fern gullies, towering mountain ash and an abundance of native wildlife. Famous for its suspension bridge and as a refuge for the elusive lyrebird, Tarra Bulga National Park remains one of only four major areas of temperate rainforest within Victoria.

Picnic facilities and toilets are available at the Visitor Centre and at the nearby Tarra Valley picnic ground. Accommodation is available just outside the park in the Tarra Valley area.

MOUNT WORTH STATE PARK:

During the 1920s, 12 timber mills operated in the Mount Worth area, harvesting the region's rich timber resources. In 1973 the State Government began purchasing land for the creation of the Mount Worth State Park.

Today it consists of 1040 hectares of natural forest, regenerating bush and cleared pastures of the Strzelecki Ranges. Within Mount Worth State Park the Moonlight Creek picnic area has toilets (with access for people with limited mobility), picnic tables, fireplaces, information and car parking.

AGNES FALLS:

Agnes Falls is located between Toora and Welshpool and is the highest single span waterfall in Victoria, with a drop of 59 metres. Water flows over the falls into a deep fern gorge all year round and is spectacular after heavy rains. The falls can be viewed from a viewing platform and walking tracks. Picnic facilities are available.

TURTONS CREEK RESERVE:

Turtons Creek Reserve is located approximately 20 km north of Foster. The drive to the reserve is picturesque and features an array of native vegetation. A highlight of Turtons Creek Reserve is Turtons Falls, a small, gently flowing waterfall. Turtons Creek Reserve is suitable for picnicking and recreational fishing (a current fishing licence is required).

COAL CREEK COMMUNITY PARK & MUSEUM:

Experience history as you take a walk through time and explore 60 heritage buildings. Experience life as it was in an early pioneer settlement, ride the bush tramway and discover tasty treats at the General Store.

Food & Wine

PROM COUNTRY OFFERS A FEAST OF TASTE SENSATIONS...

Prom Country is home to some of Victoria's freshest and tastiest produce. Our dining establishments love to create mouth-watering dishes from locally grown ingredients such as meat, fruit, honey and vegetables.

If wine is more your thing, Prom Country boasts several wineries producing cool climate red and white table wines. These wines are individual in flavour and presentation, yet similar in excellence. Sample our local wines and experience the passion that comes from boutique, country vineyards.

Finally, if you appreciate a quality olive oil, you will find it in Prom Country. The region is home to a number of olive groves producing outstanding (often award-winning) olive oils. You can discover more at www.southerngippslandolives.com.au

For a list of markets in Prom Country, contact the Prom Country Visitor Information Centre on 1800 630 704.



For a list of markets and locations of fresh tasty produce in Prom Country, contact the Prom Country Visitor Information Centre on 1800 630 704.

Arts & Crafts

EXPERIENCE THE ARTS AND CULTURE OF PROM COUNTRY

Many artists and craftspeople have chosen to make Prom Country their home, creating a vibrant arts community. Throughout the region there is a wide variety of galleries and several stores featuring quality products from local artists and craftspeople.

Art Galleries can be found in Kongwak, Korumburra, Leongatha, Meeniyan, Fish Creek, Foster and Sandy Point. Exhibitions occur regularly throughout the year.

Prom Country is home to a number of award winning artists. Why not take the time to meander through our many craft shops to find that special gift to remind you of your visit or for that special person back home.













Music is a way of life in Prom Country with Folk, Jazz, R&B, Celtic and Classical playing regularly throughout the year.

Go to visitpromcountry.com.au to view forthcoming events in the region.



ICON LEGEND

Throughout the following Accommodation & Attractions pages, use these symbols to help find the local business you are looking for.

- | | | |
|--------------------------------------------------------------------------------------------------------|---------------------------------------------------------------------------------------------------|--------------------------------------------------------------------------------------------------|
|  Accredited Business |  Eco Certified |  Pet Friendly |
|  Accommodation |  Attraction |  Cruise |
|  Food & Wine |  Gallery |  Golf Course |
|  Information Centre |  Shopping |  Winery |



Moyarra, Loch, Korumburra & Inverloch

MOYARRA Prom Country Cheese



- Cheese discovery experience located on a sheep dairy farm
- Specialty sheep & cow cheese handcrafted on the premises
- Cheese platters, tastings and sales
- Homebaked lunch menu using local farm produce
- Licensed for regional wine & beer

ADDRESS: 275 Andersons Inlet Road, Moyarra 3951
TEL: 03 5657 3338 EMAIL: promcountrycheese@gmail.com
WEB: www.promcountrycheese.com.au

LOCH Loch Wine Bar



- A vibrant new destination for food and wine
- Ideal place to catchup with friends over a light meal or a drink
- Offering an assortment of cheeses, tapas and wood fired pizzas
- Licensed for a growing range of locally sourced Gippsland wine
- A small selection of locally sourced preserves (Relish, Kasundi, etc.)

ADDRESS: 10 Smith Street, Loch 3945
TEL: 0409 798 525 EMAIL: info@lochwinebar.com.au
WEB: www.lochwinebar.com.au

KARDELLA Gooseneck Pottery – Robert Barron



- Handmade, wood fired, stone-ware and porcelain
- Large range of domestic ware, decorative pieces and plant pots
- Inspect studio, kiln & view pots at various stages of production
- Open 10:30-5pm weekdays, public holiday and most weekdays (phone first weekdays).
- 2 bd cottage available for rental

ADDRESS: 60 Kardella-Fairbank Road, Kardella via Korumburra 3951
TEL: 03 5655 2405 EMAIL: gooseneckpottery@dcsl.net.au
WEB: www.gooseneckpottery.com.au HOST: Robert Barron

KARDELLA Citrus Grove



- Wake up rested and relaxed with complete privacy & stunning views
- Three bedroom, architecturally designed house on 10 acres
- Accom is flexible for families (up to 8 people) or couples
- Beautiful finishes of Caesarsstone bench tops and oak flooring
- Cosy firebox and reverse cycle A/C for comfortable living
- Deck, gas BBQ and outdoor fire-pit

ADDRESS: Kardella, between Korumburra and Leongatha
TEL: 0418 372 309 or 0437 571 339 INSTAGRAM: [citrusgrovegippsland](https://www.instagram.com/citrusgrovegippsland)
EMAIL: citrusgrovegippsland@gmail.com

WONTHAGGI Gusto Gelateria & Pastry



- Handmade gelato & pastries
- Cakes for birthdays, engagements, weddings or any special occasion
- Online ordering
- Wholesale available

ADDRESS: 144 Graham St, Wonthaggi 3995
TEL: 03 5613 9051 EMAIL: dessert@gustogelateria.com.au
WEB: www.gustogelateria.com.au

INVERLOCH Big 4 Inverloch Holiday Park



- Opposite Anderson Inlet
- Luxury 3 & 2 bedroom units
- Ensuite Powered Sites
- Heated Indoor Pool
- Indoor heated splash park
- Tennis Court
- Adventure Playground
- Camp Kitchen
- Bike & Skateboard Track

ADDRESS: 2 Cuttriss Street, Inverloch 3996
TEL: 03 5674 1447 EMAIL: reception@inverlochholidaypark.com.au
WEB: www.inverlochholidaypark.com.au



IMAGE BY: Ash Henry

Leongatha, Hallston & Mirboo North

LEONGATHA – Stadium 4 Cinema



- Your ticket to a quality time at the movies.
- The four screen complex boasts the ultimate in cinema technology with digital QSC 7.1 surround sound, RealD 3D and all customer comforts.



ADDRESS: 14 – 18 Smith Street, Leongatha 3953
TEL: 03 5662 5762 **WEB:** www.stadiumcinema.com.au



LEONGATHA Alkira Garden Studio Accommodation



- Two studios each with ensuite in a beautiful garden setting
- Right in the heart of Leongatha
- Within easy walking distance of the town centre 200m
- Enjoy an evening by the fire pit

ADDRESS: 90 McCartin Street, Leongatha 3953
TEL: 0467 274 872 **EMAIL:** alkira@activewayz.com
WEB: alkira-garden-studio-accommodation-leongatha.business.site

LEONGATHA Australian Cycling Adventures



- Self guided, fully supported cycling holidays
- All you have to do is pedal
- Tours along rail trails or hills & back country
- Bike hire, transfer support

ADDRESS: 90 McCartin Street, Leongatha 3953
TEL: 0468 390 224 **WEB:** www.australiancyclingholidays.com.au
EMAIL: angela@australiancyclingholidays.com.au

HALLSTON Grand Ridge



- Superb rural views on 19 acres
- Spectacular setting amongst gorgeous gardens
- Architect designed and fastidiously maintained
- Peaceful, private & adults only
- Solar efficient with large windows - views of valley from inside

ADDRESS: 2625 Grand Ridge Road, Hallston 3953
TEL: 0418 304 058 **WEB:** www.grandridgestay.com
EMAIL: griggsys@gmail.com Prompt replies to emails.

MIRBOO NORTH Beaumonts on Hilltop



- Private accommodation for groups up to 8
- Newly built, rustic style bunkhouse - The Stable
- Outdoor campfire/camp oven and large BBQ
- Horses welcome - many nearby trails to explore

ADDRESS: 80 Old Darlimurla Road, Mirboo North 3871
TEL: 0438 677 765 **EMAIL:** kerryloubeaumont@hotmail.com
WEB: www.facebook.com/roannie2016/



DUMBALK Loves Lane Cottages



- An indulgent rural retreat perfect to escape the hustle of city life
- Comprises four individually designed, luxury, self-contained English cottages with Magnificent views
- Set on 5 acres nestled amongst the rolling green hills of Gippsland
- Beautiful gardens, small orchard and trees surrounding a large pond and Gazebo

ADDRESS: 1495 Meeniyán-Mirboo North Road, Dumbalk 3956
TEL: 03 5664 1212 EMAIL: info@loveslanecottages.com.au
WEB: www.loveslanecottages.com.au

MEENIYAN Moo's at Meeniyán



- Breakfast & lunch 8.30 to 4.30pm
- Dinner Fri & Sat from 6pm
- Open 7 days 27 Dec to 31 Jan
- Closed Tues/Wed from Feb
- Gippsland produce, menu, beer, wine, coffee & hospitality!
- Dine alfresco on the deck or by the fire indoors

ADDRESS: 89 Whitelaw St, Meeniyán 3956 HOST: Marty Moo
TEL: 03 5664 0010 EMAIL: eat@moosatmeeniyán.com.au
WEB: www.moosatmeeniyán.com.au

MEENIYAN Meeniyán Motel



- Self-contained unit, spa suites, family rooms
- Free undercover kitchen/BBQ
- Free WiFi, Pet Friendly
- Walking distance to pub/cafes
- Bike hire available
- Across from Rail Trail
- 30 minutes to the Prom
- Central to many attractions

ADDRESS: 119-129 Whitelaw Street, Meeniyán 3956
TEL: 03 5664 0030 EMAIL: info@meeniyánmotel.com.au
WEB: www.meeniyánmotel.com.au HOST: Viv Ross

MEENIYAN Trulli Woodfire Pizzeria



- Homemade, rustic Italian fare made from family recipes and locally produced ingredients
- Woodfired oven pizzas, chargrilled bbq, beer and wine on tap, antipasti, dessert
- Al Fresco and garden area dining, take-away or dine-in, 3 semi-private/private function spaces

ADDRESS: 93 Whitelaw Street, Meeniyán, 3956
TEL: 03 5664 7397 WEB: www.trullipizzeria.com.au
OPEN HOURS: Open 7 days Mon - Thursday 4-9pm, Fri-Sun 12-9pm

MEENIYAN Glenleith@Meeniyán



- Overnight and short stay accommodation
- Spacious 50 sq metre apartment
- Undercover parking on site
- 100 metres from Great Southern Rail Trail
- 700 metres to Meeniyán Shopping Centre

ADDRESS: 1B Royston Street, Meeniyán 3956
TEL: 0419 312 440 EMAIL: enquiries@glenleithatmeeniyán.com.au
WEB: www.glenleithatmeeniyán.com.au



MEENIYAN Gusto Gelateria & Pastry



- Handmade gelato & pastries
- Cakes catering for any sizes
- Online ordering
- Wholesale

ADDRESS: 93 Whitelaw Street, Meeniyán 3956
TEL: 03 5664 7397 EMAIL: dessert@gustogelateria.com.au
WEB: www.gustogelateria.com.au

Fish Creek, Waratah Bay & Sandy Point

FISH CREEK ArtHouse



- Unique and stylish artisan accommodation
- Self-contained cottage with private garden
- Right in the heart of Fish Creek
- Visit the local wineries & galleries
- Close to Wilsons Promontory National Park

ADDRESS: 15 Falls Road, Fish Creek, 3959
TEL: 0423 721 593 EMAIL: info@arthousefishcreek.com.au
WEB: www.arthousefishcreek.com.au


WARATAH NORTH Prom Coast Holiday Lodge



- Group Lodge sleeping up to 20
- 5 fully self contained cottages
- Solar heated pool, woodfires, spas
- Attractive 10 acres property with landscaped gardens and farm animals
- 5 mins to Waratah Bay and Sandy Point
- 15 mins to Wilsons Prom National Park
- Wheelchair accessible
- Ideal for family reunions, groups of friends, social groups and small schools

ADDRESS: 1075 Waratah Rd, Waratah North 3959
TEL: 03 5684 1110 EMAIL: pchlodge@dcsi.net.au
WEB: www.promcoastholidaylodge.com.au HOSTS: Norm & Jenny

WARATAH Waratah Bay Caravan Park



- Great family location
- Absolute beach frontage
- Surrounded by 3000ha coastal park
- 20 mins to Wilsons Prom
- 4 deluxe, 4 ensuite & 2 standard cabins
- Powered / Unpowered camping
- Kiosk, Gas, Eftpos facilities

ADDRESS: Freycinet Street, Waratah Bay 3959
TEL: 03 5684 1339 EMAIL: info@waratahbaycaravanpark.com.au
WEB: www.waratahbaycaravanpark.com.au

SANDY POINT Iluka Holiday Cottages



- 2 x fully self contained cottages
- Cottages sleep up to 6 people
- Each cottage has a private outdoor living area & gas BBQ
- Walking distance to beach and Shallow Inlet
- 20 minutes drive to the entrance of Wilsons Prom

ADDRESS: 15 Anderson Avenue, Sandy Point 3959
TEL: 0427 846 412
EMAIL: jindamirboo@gmail.com

SANDY POINT TuCasa Holiday Cottage



- 3 bedroom cottage
- Sleeps 6-8
- Well equipped for self-catering
- Quiet location, large garden
- Many local activities

ADDRESS: 38 Ash Avenue, Sandy Point 3959
TEL: 0432 196 545 EMAIL: libbyhl@bigpond.net.au
WEB: www.tucasaholidaycottage.com

WALKERVILLE Bear Gully Coastal Cottages



- Four fully self contained cottages
- 2 Bedrooms – sleeps 4
- Beach access & magnificent ocean views
- Suit couples & small families
- Quality, comfort and privacy

ADDRESS: 35 Maitland Court, Walkerville South 3956
TEL: 03 5663 2364 EMAIL: enquiry@beargullycottages.com.au
WEB: www.beargullycottages.com.au



IMAGE BY: Joshua Nicol

YANAKIE Shallow Inlet Caravan Park



- Situated on the foreshore of Shallow Inlet
- Only 10 minutes from the entrance to Wilsons Promontory
- Featuring an array of caravan/ camping sites and on-site cabins
- Perfectly located to access the local beaches and regional attractions

ADDRESS: 350 Lester Road, Yanakie 3960
TEL: 03 5687 1385 EMAIL: sicp@sicp.com.au
WEB: www.sicp.com.au

YANAKIE Buln Buln Holiday Cabins



- 3x self-con two bedroom cedar cabins
- One or two bedroom options available
- Perfect for solo travellers, couples, families and groups
- Each cabin sleeps up to 4 (or 5 with a small child/infant)
- Verandahs, fully-equipped kitchens, laundries, air con, WiFi, BBQ & pizza oven
- 10 min from Wilsons Prom, Sandy Point, Waratah Bay, Foster and Fish Creek

ADDRESS: 36 Leslea Court, Yanakie 3960
TEL: 0419 197 874 EMAIL: bulnbulncabins@outlook.com
WEB: www.bulnbuln.com

YANAKIE Promheli



- Helicopter scenic flights
- Island transfers & private charter
- Many flight route options available
- Explore the Southernmost tip of Australia
- Truly unique experience!

ADDRESS: 3510 Meeniyan Promontory Road, Yanakie 3960
TEL: 0459 318 888 EMAIL: info@promheli.com.au
WEB: www.promheli.com.au

YANAKIE Limosa Rise



- Spacious, FSC cottages
- Studio, one-bedroom cottage or two-bedroom cottage
- Suit couples, all bedrooms with ensuite and view
- Well-equipped kitchens, BBQs, wood heaters, air conditioning
- Relax and enjoy stunning views of water and mountains

ADDRESS: 40 Dalgleish Road, Yanakie 3960
TEL: 03 5687 1135 EMAIL: relax@LimosaRise.com.au
WEB: LimosaRise.com.au



YANAKIE Black Cockatoo Cottages

SELF RATED 4/5



- Fully self contained cottages (3) each sleeps up to 4
- 3 km from Wilsons Prom
- Suits Couples
- Magnificent views of Corner Inlet and the Prom
- Plus Black Cockatoo house sleeps 6

ADDRESS: 60 Foley Road, Yanakie 3960 TEL: 03 5687 1306
TEL: 0438 506 468 EMAIL: info@blackcockatoo.com
WEB: www.blackcockatoo.com



IMAGE BY: Lorraine Humby

YANAKIE

Prom Country Scenic Flights



- Flights over 'The Prom'
- Fly with us over the southernmost tip of the Australian mainland or to your charter destination
- Other flights showcase the striking Bunurong coast or the islands of Bass Strait

ADDRESS: 3466 Meeniyan - Promontory Road, Yanakie 3960
TEL: 0488 555 123 EMAIL: info@promcountryflights.com.au
WEB: www.promcountryflights.com.au

YANAKIE

Just Inside The Gate



- Architectural luxury meets wilderness at the edge of Wilsons Promontory
- Situated on 97 acres just inside the National Park
- Sleeps 8 people in two separate wings
- Modern facilities and an 8 star energy rating

ADDRESS: 4351 Promontory Road, Yanakie 3960
TEL: 0408 061 129 EMAIL: info@justinsidethegate.com.au
WEB: www.justinsidethegate.com.au



YANAKIE

Yanakie Caravan Park



- 5 minutes to Wilsons Prom
- Fishing, Walking, Water Sports
- On the beach at Corner Inlet
- Cabins, Powered and Unpowered sites
- Kiosk, bait
- Online bookings available

ADDRESS: 390 Foley Road, Yanakie 3960
TEL: 03 5687 1295 EMAIL: yanakiecp@southgippsland.vic.gov.au
WEB: www.yanakiecaravanpark.com.au


YANAKIE

Promhills Cabins



- Cabins and Glamping
- 4 minutes to Wilsons Prom
- General Store next door
- Linen provided
- Panoramic views
- Free wifi

ADDRESS: 3650 Meeniyan-Promontory Road, Yanakie 3960
TEL: 03 5687 1469 EMAIL: promhills@yanakie.com.au
WEB: www.promhillscabins.com.au



FOSTER Litchfield Lodge



- Charming renovated 1930s lodge
- Situated on 3/4 acre established garden
- 3 x guestrooms each with ensuite
- Breakfast room and guest lounge
- 20 minutes from Wilsons Promontory entrance

ADDRESS: 12 Hoddle Road, Foster 3960
TEL: 03 5682 1760
EMAIL: litchfield@dcsi.net.au

FOSTER Hazelwood Cottage



- Located 5km from Foster township
- Fully self contained farm cottage with large lounge/dining area and play room
- Perfect getaway for couples & groups
- Accommodation sleeps up to 6 guests
- Facilities include a billiard room

ADDRESS: 4345 South Gippsland Hwy, Foster 3960
TEL: 03 5682 2091
EMAIL: helga.neumann@bigpond.com

FOSTER Llarrinda Bed & Breakfast



- Affordable luxury accommodation with stunning views to Wilsons Prom
- A nature lover's paradise
- Signature Continental breakfast
- Outdoor spa with views
- Free Wi-Fi Internet

ADDRESS: 245 O'Grady's Ridge Road, Foster North, 3960
TEL: 03 5689 1379 or 0418 637 034 EMAIL: llarrinda@gmail.com
WEB: www.llarrindabedandbreakfast.com.au

FOSTER Tindoona



- Well appointed self contained private cottages
- Pet friendly
- Bush / garden outlook
- Covered decks with electric bbqs
- 12m solar heated swimming pool – open 9am-5pm

ADDRESS: 330 Fullers Road, Foster 3960
TEL: 0423 291 152 EMAIL: info@tindoona.com.au
WEB: www.tindoona.com.au

FOSTER The Studio House



- Cosy art-filled cottage on 1000 acres
- 20 minutes from iconic Wilsons Promontory
- Recently renovated, polished timber floors, wood fire
- High-quality bed and bathroom linen
- Resident native animals & birds

TEL: 0408871379 –Bookings Essential
EMAIL: aroussac@bigpond.com

FOSTER Prom Central Caravan Park



- 2 Bedroom Ensulted Cabins
- Grassy Powered & Non Powered Sites
- Camp Kitchen with BBQ facilities
- Coin Operated Laundry
- Pets at Manager's discretion

ADDRESS: 38 Nelson Street, Foster 3960
TEL: 03 5682 2440 WEB: www.promcentralcaravanpark.com.au
EMAIL: promcentral@promcentralcaravanpark.com.au


FOSTER Cow Cow



- Exciting new food destination with simple, high-quality fare in an art-inspired space
- Serving coffee, tea, French pastries, local ice-cream and light meals
- 8.00am – 4.00pm (Closed Tuesday)
- Open 7 days through summer

ADDRESS: 4 Station Road, Foster 3960
TEL: 0448 305 277 EMAIL: aroussac@bigpond.com
FACEBOOK: www.facebook.com/Cow-Cow-Foster

FOSTER Be Enchanted



- Large range of hand crafted items and great gift ideas
- Natural and polished gemstones and minerals, jewelry, suncatchers, aromatherapy products, natural soaps, skin care, handcrafted timber furniture
- Pellowah, Reiki, Pranac and Crystal Healings and courses available
- Craft classes for children and adults
- Open 10am - 4.30pm most days
- Weekly meditations and Yoga classes

ADDRESS: 60 Ameys Track, Foster 3960
TEL: 0417 491 537 EMAIL: sandey@beenchanted.com.au
WEB: www.beenchanted.com.au

Toora, Welshpool and Port Welshpool

TOORA Toora Tourist Park



- 25 ensuite cabins standard-luxury
- 8 ensuite sites & 20 powered sites
- Indoor heated swimming pool & spa ALL YEAR ROUND
- Jumping pillow, tennis court, mini golf & playgrounds
- Group function room & camp kitchen
- Spectacular views of Wilsons Prom and only 30 mins drive away

ADDRESS: South Gippsland Highway, Toora 3962
TEL: 03 5686 2257 EMAIL: info@tooratouristpark.com.au
WEB: www.tooratouristpark.com.au

TOORA Toora Lodge Motel



- 14 rooms
- Free wireless Internet
- Licensed
- Nestled in the heart of Toora
- Close proximity to Wilson's Prom (35 min drive)

ADDRESS: 4930 South Gippsland Highway, Toora 3962
TEL: 03 5686 2104 EMAIL: coglat@gmail.com
WEB: www.tooralodge.com.au



WELSHPOOL Welshpool Hotel - Motel



- 9 motel units with ensuite, air-con and flatscreen TV
- Ample room for trailer and boat parking
- Hotel includes TAB, Keno, ATM and complimentary WiFi
- Ideal base for day trips to The Prom, or fishing at Corner Inlet

ADDRESS: 21-23 Main Street, Welshpool VIC 3966
TEL: 03 5688 1209 EMAIL: welshpoolhotelmotel@gmail.com
WEB: www.welshpoolhotelmotel.com.au



PORT WELSHPOOL Long Jetty Foreshore Caravan Park



- FSC cabins with ensuites
- 10 acre beach front caravan park
- 45 minutes drive to Wilsons Prom
- Plenty of room for boats
- Fishing, Golfing, Walking, Relaxing, Cycling - your choice
- Dog Friendly

ADDRESS: 6 Port Welshpool Road, Port Welshpool, 3965
TEL: 03 5688 1233 EMAIL: longjettycp@southgippsland.vic.gov.au
FAX: 03 5688 1316 WEB: www.longjettycaravanpark.com.au



PORT WELSHPOOL Wildlife Coast Cruises



Wilsons Promontory Cruises

- Fully catered day cruises on multi level comfortable catamaran
- Stopover at Refuge Cove for lunch, exploring and swimming
- See the lighthouse, Australia's southernmost point on the mainland
- Get up close to Skull Rock, Light House, Kanowna Island seal colony and remote islands
- Regular Seal, Whale, Dolphin and seabird sightings

ADDRESS: Port Welshpool Jetty, 93 Lewis Street, Port Welshpool 3965
TEL: 1300 763 739 **EMAIL:** info@wildlifecoastcruises.com.au
WEB: www.wildlifecoastcruises.com.au

TARRA VALLEY Best Friend Holiday Retreat



- Multi award-winning holiday park
- Truly dog-friendly accommodation
- Securely fenced cabins & sites
- Abundant bird and wildlife
- 10 acres of gardens, rock-pool and waterfall

ADDRESS: 1720 Tarra Valley Road, Tarra Valley 3971
TEL: 03 5186 1216 **EMAIL:** info@bestfriend.net.au
WEB: www.bestfriend.net.au

TARRA VALLEY Tarra Valley Caravan Park



- On site Cabins, Playground
- Powered and Unpowered sites
- On site Kiosk and Coffee shop
- 2 Sheltered BBQ Sheds
- Camp Fires, LPG Refills
- Pet Friendly (Cond apply)

ADDRESS: 1906 Tarra Valley Road, Tarra Valley 3971
TEL: 03 5186 1283 **EMAIL:** email@tarravalley.com.au
WEB: www.tarravalley.com.au

PORT ALBERT Port Albert Motel



- Conveniently located opposite the jetty
- Affordable accommodation for couple, families, backpackers and fisherman
- Free onsite boat & trailer parking
- Flexible bedding configurations; good for groups

ADDRESS: 37 Wharf Street, Port Albert 3971
TEL: 0448 789 177 **EMAIL:** portalmotelmotel@gmail.com
WEB: www.portalmotelmotel.com.au

PORT ALBERT Hooked Inn Cottages



- Self-cont. cottage accommodation in historic Port Albert
- 1 x one bedroom cottage sleeping up to 2 people
- 1 x four bedroom cottage sleeping up to 8 people
- Ideal for couples, families, relaxation retreats, boating escapes and wheelchair accessible holidays

ADDRESS: 79 Old Port Foreshore Road, Port Albert 3971
TEL: 03 5183 2339 **EMAIL:** mikesue.g@bigpond.com.au
MOB: 0418 504 978 **WEB:** www.hookedinncottages.com.au

Southern Gippsland Farmers' Markets



INVERLOCH Inverloch Community Farmers Market

Last Sunday of the month – 8am-1pm

ADDRESS: The Glade, Inverloch Foreshore, Inverloch
TEL: 0417 370 488

KORUMBURRA Coal Creek Farmers' Market

2nd Saturday of the month – 8am-12.30pm

ADDRESS: Coal Creek Carpark, Silkstone Road, Korumburra
TEL: 0408 619 182
WEB: www.kfm.org.au

KOONWARRA Koonwarra Farmers' Market

1st Saturday of the month – 8am-12.30pm

ADDRESS: Memorial Park, Koala Drive, Koonwarra 3954
TEL: 0411 413 716 WEB: www.kfm.org.au

FOSTER Prom Country Farmers' Market

3rd Saturday of the month – 8am-12pm

ADDRESS: Foster War Memorial Arts Centre, Main St, Foster 3960
TEL: 0427 809 509 EMAIL: pcfarmersmarket@dcsi.net.au
WEB: www.promcountryfarmersmarket.org

MEENIYAN Farmers' Market

2nd Sunday of the month – 9am-2pm

ADDRESS: Meeniyah Square, Whitelaw Street, Meeniyah
TEL: 0419 351 878 EMAIL: info@rfm.net.au WEB: www.rfm.net.au

LEONGATHA Community Market

4th Saturday of the month, 8.30am-1pm

ADDRESS: 3-5 Howard Street, Leongatha TEL: 0427 110 769



- Seasonal fruit and veggies
- Free range eggs and meat
- Olives and olive oil
- Preserves, spices, honey
- Cakes and slices
- Wine and much more...



For a list of other craft, retro/vintage, upcycled and bric a brac markets please visit: visitpromcountry.com.au/events

Tourism Ratings

AAA Tourism Star Ratings:

AAA★★★★

Each property within the Australian STAR Rating Scheme is assessed in accordance with a wide set of Standards which cover three major areas:

1. Facilities & Services
2. Cleanliness
3. Quality & Condition

These Standards cover a number of areas which directly impact customer service experience, such as room service and reception opening hours but do not cover such matters as staff attitude.

For additional information regarding the Prom Country region visit:

www.visitpromcountry.com.au

For additional South Gippsland town and community information visit:

- www.koonwarra.vic.au
- www.foster.vic.au
- www.lochvillage.com
- www.meeniyah.org.au
- www.sandypoint.vic.au
- www.welshpool.vic.au

To find out more about the South Gippsland Shire Council and its services visit:

www.southgippsland.vic.gov.au

To find out more about other parts of Gippsland visit:

visitgippsland.com.au

To find out more information regarding parks and reserves visit:

www.parkweb.vic.gov.au



FOLLOW THE YELLOW BOAT ROAD

PENNICOTT
WILDERNESS
JOURNEYS



WILSONS PROMONTORY CRUISES



Discover Wilsons Promontory as it's never been seen before. Experience an amazing 2.5 hour journey of the Prom's unique coastal wilderness in our yellow amphibious boats. Explore South Point, the southernmost tip of the Australian mainland. Marvel at awesome sculptured granite rock formations plus see thousands of seals, dolphins and migrating whales.

Cruises depart Tidal River daily.

📞 0428 400 155

promcruises.com.au

#pennicottjourneys  

Wilsons Promontory National Park

explore



Only three hours from Melbourne in the heart of Wilsons Promontory National Park, Tidal River is surrounded by a stunning marine park and is the ideal base for exploring the national park. Many accommodation options are available all year round including powered camping sites and the renowned Wilderness Retreats, which offer comfort in a unique camping experience.

enjoy

For more information and bookings
for The Prom, call Parks Victoria
Information Centre on
13 19 63 or visit our website
www.parks.vic.gov.au



experience